








LAKE TOWNSHIP ZONING MAP

- | | | | |
|---|-----|---|-----|
|  | AGR |  | R-3 |
|  | B-1 |  | R-B |
|  | R-1 |  | R-R |
|  | R-2 | | |

